

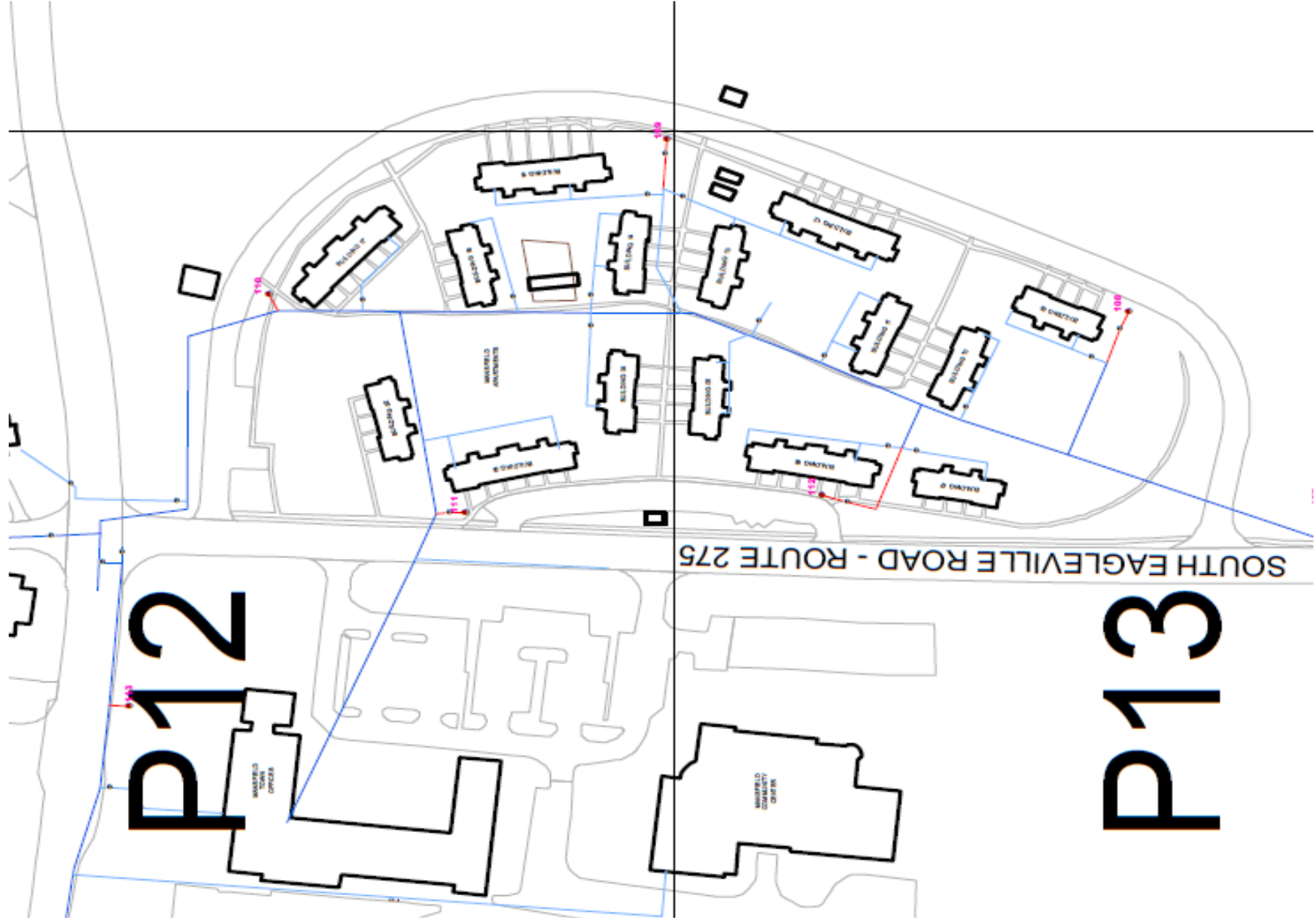
Mansfield Apartments Utility Information

Updated: August 2019

Respondent is responsible for verifying all
information and existing conditions

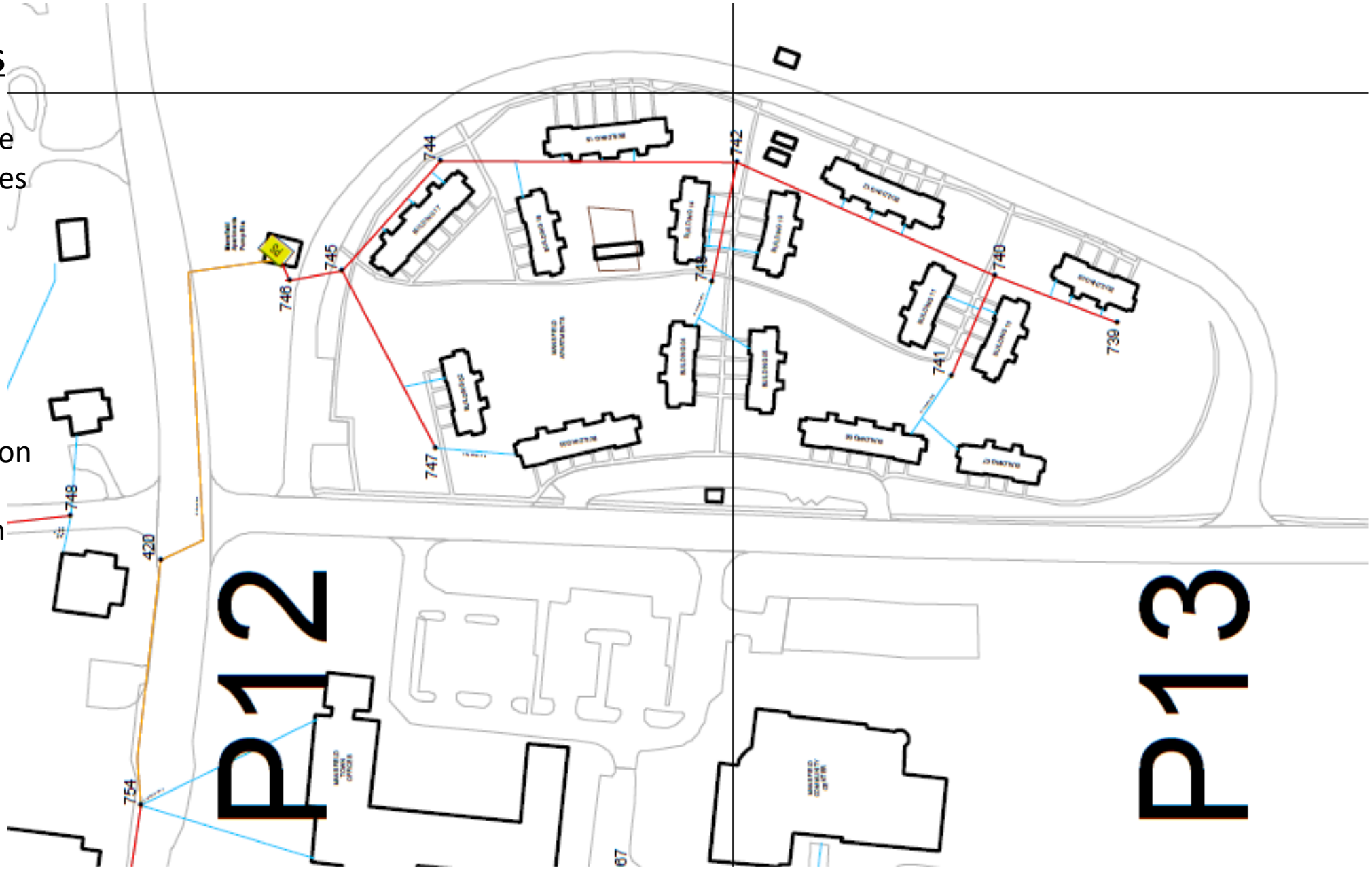
WATER LINES

- Mains (in Blue) are believed to be 8"
- Laterals (in Red) are Believed to be 4" or 6"
- Residents on South Eagleville Road are served by the Main running through the site



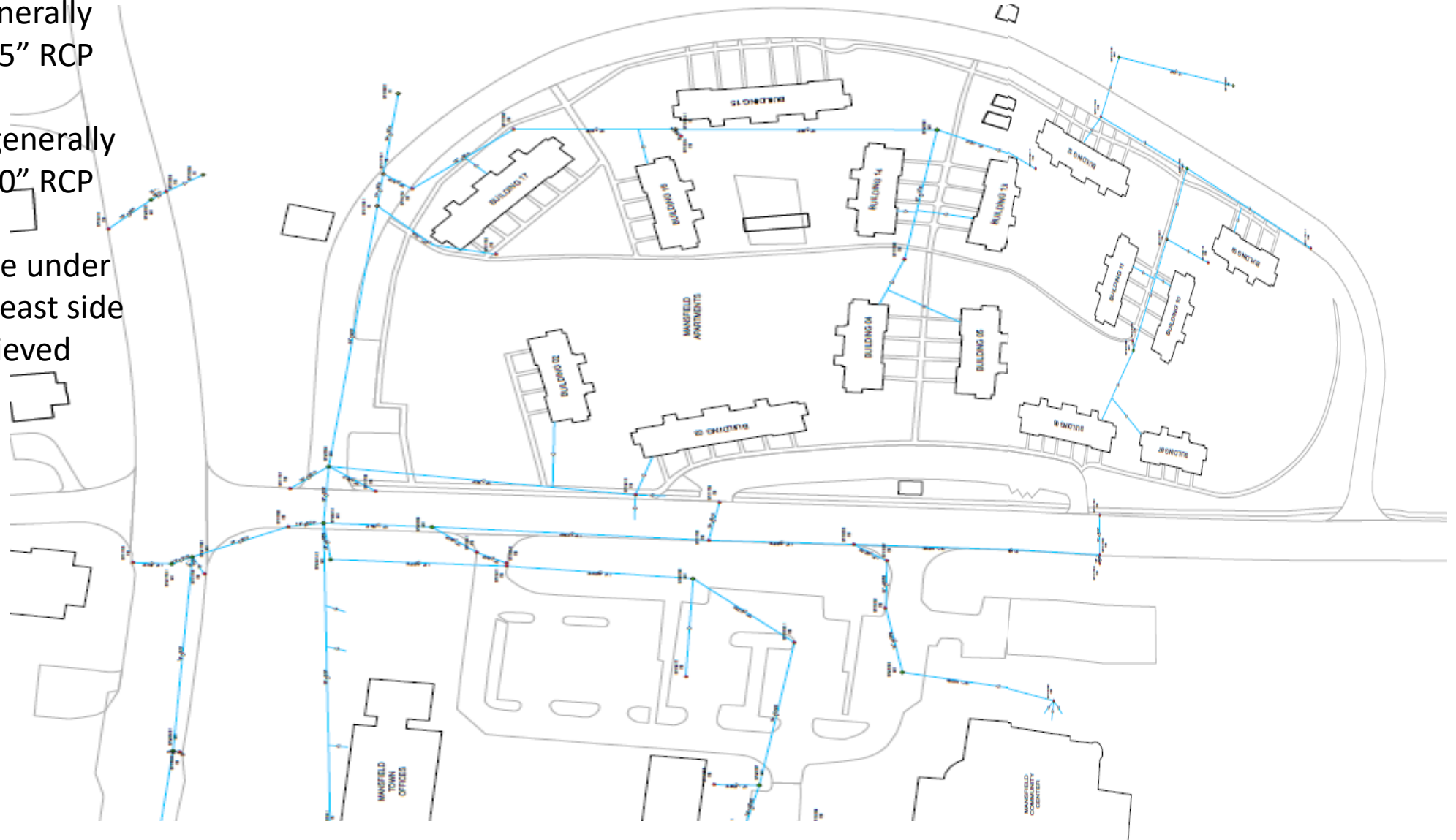
WASTEWATER LINES

- Mains (in Red) are believed to be 8" lines
- Laterals (in Blue) are believed to be 6" lines
- The Yellow line from the pump station is believed to be a 6" force main, which connects to a 8" force main



STORMWATER LINES

- Mains are generally believed to be 15" RCP
- Laterals are generally believed to be 10" RCP
- The storm line under the road on the east side of the site is believed to be 24" RCP



ELECTRIC LINES
(POLE LOCATIONS)

- All electric is on overhead wires

